



GOVERNMENT OF JAMMU & KASHMIR

OFFICE OF THE CHAIRPERSON DISTRICT VALUATION COMMITTEE (DEPUTY COMMISSIONER KISHTWAR)

Phone/Fax:01995-261455/261466,Email:dckishtwar-jk@nic.in.

NOTIFICATION

Kishtwar:-28.12.2023

In exercise of the powers vested in me in term of sub rule (2) of rule -4 of SRO-303 dated 04-10-2011 read with SRO-379 of 22-12-2011 of Jammu & Kashmir Preparation and Revision of Market Value Guidelines rules ,2011 issued by the Finance Department J&K Government Jammu & also on the basis of the approval conveyed by the Divisional Valuation Board under rule -3 of SRO DATED: 22-12-2011 after its meeting held under the Chairmanship of Divisional Commissioner Jammu (Chairperson Divisional Valuation Board) on 30-12-2020,the rates of the immoveable property of Kishtwar District for the year 2024 are hereby notified as shown in the statement appended to the notification.

It is further notified that in rural areas the rates of the un-irrigated land would also be applicable to the un cultivable land & in urban areas where the nature of the piece of land is not already classified as "Residential "Commercial, the rates of Residential or Commercial would be applicable to it depending upon the land use of the said land as defined in the master plan of the area.

It is further notified that the rates of the prevailing PWD Schedule of rates (SOR) for Jammu Division fixed by the Chief Engineer PWD (R&B) Jammu would be applied while determining the value of building/ structure as per Form -II forming part of this notification.

The rates shall remain in force w.e.f.01-01-2024 to 31-12-2024.

No:- *DCK/SD/2023-24/409*
Dated:- *28-12-2023*

Dr. Devansh Yadav (IAS)
Deputy Commissioner

(Chairperson District Valuation Committee)


Kishtwar.

Copy to the:-

1. Financial Commissioner (Rev.) J&K,Jammu for favour of information.
2. Divisional Commissioner Jammu for favour of information.
- 3.Secretary to Govt.Rev.Deptt. Jammu for favour of information.
- 4.Registrar (ADC) Kishtwar for information.
- 5 General Manager Govt.,Ranbir Press Jammu for publication in the Govt.Gazette.
6. Sub Registrar (ACR Kishtwar/SDM Chatroo/SDM Padder/SDM Marwah) for information.
- 7.DIO Kishtwar Jammu for information & n/a.
8. All Tehsildar for information.
9. District Information Officer, Kishtwar for uploading the rates on District Website.

1

FORM 1							
(SEE RULE 7)							
MARKET VALUE GUIDELINES OF URBAN PLOTS							
NAME OF TEHSIL	NAME OF THE CITY	WARD NO.	NAME OF MOHALLA/ COLONY/SOCIETY	VALUE OF PLOT PER KANAL FOR THE YEAR 2023		PROPOSED VALUE OF PLOT PER KANAL FOR THE YEAR 2024	
				RESIDENTIAL	COMMERCIAL	RESIDENTIAL	COMMERCIAL
				(in Rs)	(in Rs)	(in Rs)	(in Rs)
KISHTWAR	KISHTWAR	1	BUN ASTAN	2451139	4537493	2573695	4764367
	KISHTWAR	2	WAZIR MOHALLA	2451139	4537493	2573695	4764367
	KISHTWAR	3	ASTAN BALLA	2451139	4537493	2573695	4764367
	KISHTWAR	4	MALI PETH	2451139	4537493	2573695	4764367
	KISHTWAR	5	NEW COLONY KAMAL MOHALLA	2451139	4537493	2573695	4764367
	KISHTWAR	6	KICHLOO MOHALLA	2451139	4537493	2573695	4764367
	KISHTWAR	7	SHAHEEDI MOHALLA	2451139	4537493	2573695	4764367
	KISHTWAR	8	KRIPAK MOHALLA	2451139	4537493	2573695	4764367
	KISHTWAR	9	ASRAR ABAD MOHALLA	2451139	4537493	2573695	4764367
	KISHTWAR	10	SHAKTI NAGAR MOHALLA	2451139	4537493	2573695	4764367
	KISHTWAR	11	UMAR MOHALLA	2451139	4537493	2573695	4764367
	KISHTWAR	12	BAGWAN MOHALLA	2451139	4537493	2573695	4764367
	KISHTWAR	13	AKHYAR ABAD MOHALLA	2451139	4537493	2573695	4764367




Registrar (ADC) Kishtwar

FORM II (SEE RULE7)

VALUE OF BUILDING PROPERTY PER SQUARE METER FOR THE YEAR 2024

NAME OF THE CITY	WARD NO.	NAME OF MOHALLA/ COLONY/ SOCIETY	RESIDENTIAL				SHOPS (SQ.M)	OFFICES (SQ.M)	GODOWN (SQ.M)
			IF ROOF MADE OF RCC (SQ.M)	IF ROOF MADE OF RBC GIRDER (SQ.M)	IF ROOF MADE OF TIN SHEETS/ ENGLISH SHEET (SQ.M)	IF ROOF MADE BY THE KUCHHA/BAM BOO (SQ.M)			
KISHTWAR	1	BUN ASTAN	19425	15696	11047	5371	15707	19431	11053
KISHTWAR	2	WAZIR MOHALLA	19425	15696	11047	5371	15707	19431	11053
KISHTWAR	3	ASTAN BALLA	19425	15696	11047	5371	15707	19431	11053
KISHTWAR	4	MALIPETH	19425	15696	11047	5371	15707	19431	11053
KISHTWAR	5	NEW COLONY KAMAL MOHALLA	19425	15696	11047	5371	15707	19431	11053
KISHTWAR	6	KICHLOO MOHALLA	19425	15696	11047	5371	15707	19431	11053
KISHTWAR	7	SHAHEEDI MOHALLA	19425	15696	11047	5371	15707	19431	11053
KISHTWAR	8	KRIPAK MOHALLA	19425	15696	11047	5371	15707	19431	11053
KISHTWAR	9	ASRAR ABAD MOHALLA	19425	15696	11047	5371	15707	19431	11053
KISHTWAR	10	SHAKTI NAGAR MOHALLA	19425	15696	11047	5371	15707	19431	11053
KISHTWAR	11	UMAR MOHALLA	19425	15696	11047	5371	15707	19431	11053
KISHTWAR	12	BAGWAN MOHALLA	19425	15696	11047	5371	15707	19431	11053
KISHTWAR	13	AKHYAR ABAD MOHALLA	19425	15696	11047	5371	15707	19431	11053


 Registrar (ADC) Kishtwar

FORM III
(SEE RULE 7)
MARKET VALUE GUIDELINES OF AGRICULTURE LAND

S.NO	NAME OF TEHSIL	NAME OF PATWAR HALQA	NAME OF THE VILLAGE	VALUE PER KANAL IN LACS FOR THE YEAR 2023		VALUE PER KANAL IN LACS FOR THE YEAR 2024		VALUE FOR SMALL PLOTS UPTO 1 KANNALS RE/ COMM 2023	VALUE FOR SMALL PLOTS UPTO 1 KANNALS RE/ COMM 2024	value for industrial land (mean of Irrigated & unirrigated 2023)	value for industrial land (mean of Irrigated & unirrigated 2024)
				IRRIGATED	UN-IRRIGATED	IRRIGATED	UN-IRRIGATED				
				1	KISHTWAR	KISHTWAR	KISHTWAR				
2	MATTA	MATTA	24.06	18.91		25.27	19.86	27.50	28.87	21.49	22.56
3		LACHKHAZANA	24.06	18.91		25.27	19.86	27.50	28.87	21.49	22.56
4		HIDYAL	24.06	18.91		25.27	19.86	27.50	28.87	21.49	22.56
5	POCHHAL	POCHHAL	24.06	18.91		25.27	19.86	27.50	28.87	21.49	22.56
6		LACHDAYARAM	24.06	18.91		25.27	19.86	27.50	28.87	21.49	22.56
7	PALMAR	PALMAR	4.18	3.33		4.39	3.49	4.46	4.69	3.75	3.94
8		BHANDARKOOT	4.41	3.33		4.63	3.49	4.71	4.95	3.87	4.06
9	DOOL	DOOL	5.05	4.33		5.30	4.54	5.40	5.67	4.69	4.92
10		CHERJI	3.62	2.67		3.88	2.85	3.87	4.15	3.14	3.36
11		KWARTANJI	3.62	2.67		3.88	2.85	3.87	4.15	3.14	3.36
12	PAKALAN	PAKALAN	2.89	2.31		3.09	2.47	3.09	3.30	2.60	2.78
13		SRAWAN	2.16	1.73		2.31	1.85	2.31	2.47	1.95	2.08
14	DHARBADAN	DHARBADAN	2.52	2.06		2.70	2.20	2.69	2.88	2.29	2.45
15		FILLER	FILLER	3.15		2.51	3.37	2.69	3.36	3.60	2.83
16	KESHWAN	KESHWAN	2.16	1.73		2.31	1.85	2.31	2.47	1.95	2.08
17		ANJOLE	2.16	1.73		2.31	1.85	2.31	2.47	1.95	2.08
18		SIRGWAR	2.16	1.73		2.31	1.85	2.31	2.47	1.95	2.08
19	KAROO	KAROO	2.80	2.31		3.00	2.47	2.99	3.20	2.56	2.74
20		GHAN	1.90	1.44		2.03	1.54	2.04	2.18	1.67	1.79
21		LAWA	3.24	3.10		3.47	3.31	3.47	3.71	3.17	3.39
22		AGRAL	3.62	2.95		3.88	3.16	3.87	4.15	3.29	3.52
23		CHANDALI	1.66	1.24		1.78	1.33	1.76	1.89	1.45	1.55
24		PORA	1.66	1.24		1.78	1.33	1.76	1.89	1.45	1.55
25	TRIGAM	TRIGAM	5.05	4.59		5.40	4.91	5.40	5.77	4.82	5.16
26		JANWAS	2.51	2.14		2.69	2.29	2.68	2.86	2.33	2.49
27		DRAB	2.51	2.14		2.69	2.29	2.68	2.86	2.33	2.49
28	KUCHHAL	KUCHHAL	2.44	2.02		2.61	2.16	2.60	2.79	2.23	2.38
29		RAHALTHAL	2.44	2.02		2.61	2.16	2.60	2.79	2.23	2.38
30	DRUBEEL	DRUBEEL	2.44	2.02		2.61	2.16	2.60	2.79	2.23	2.38
31		HORNA	2.12	1.86		2.27	1.99	2.27	2.43	1.99	2.13
32	SIGDI	SIGDI	3.81	2.87		4.08	3.07	4.06	4.35	3.34	3.57
33		BHATA	2.93	2.33		3.13	2.49	3.13	3.35	2.63	2.81
34		MULCHITER	3.16	2.87		3.38	3.07	3.37	3.61	3.01	3.22
	MUGHALMAIDAN										

B


35		MULCHHITER	TAGOOD	2.14	1.86	2.29	1.99	2.29	2.45	2.00	2.14
36			DHAR	2.14	1.86	2.29	1.99	2.29	2.45	2.00	2.14
37			CHATROO	4.13	3.28	4.42	3.51	4.41	4.72	3.70	3.96
38			DICHER	0.00	1.17	0.00	1.25	1.23	1.31	0.58	1.00
39	CHATROO		UDEELGUJRAN	4.02	3.31	4.30	3.54	4.29	4.60	3.66	3.92
40		CHINGAM	CHINGAM	3.57	3.02	3.82	3.24	3.81	4.08	3.30	3.53
41		INDERWAL	INDERWAL	4.33	2.88	4.54	3.02	4.62	4.85	3.60	3.78
42			ATHOLI	5.96	4.65	6.26	4.88	6.36	6.68	5.31	5.57
43			LADDER	4.77	3.33	5.01	3.49	5.09	5.35	4.05	4.25
44			KUNDAL	6.08	4.65	6.38	4.88	6.49	6.81	5.37	5.63
45			AFFANI	4.83	3.43	5.07	3.61	5.17	5.42	4.13	4.34
46			KADHAIL	5.19	3.72	5.45	3.90	5.54	5.82	4.45	4.67
47			JAR	4.66	3.43	4.90	3.61	4.98	5.23	4.05	4.25
48			KIDROO	1.64	1.17	1.75	1.25	1.74	1.87	1.40	1.50
49			SAZZAR	1.64	1.17	1.75	1.25	1.74	1.87	1.40	1.50
50			GULABGARH	5.96	4.65	6.26	4.88	6.36	6.68	5.31	5.57
51			MATTI	3.72	2.71	3.98	2.90	3.97	4.25	3.21	3.44
52			LAIE	3.15	2.09	3.37	2.24	3.36	3.60	2.62	2.80
53			LIGRI	2.12	1.42	2.27	1.52	2.27	2.43	1.77	1.89
54			PANDAIL	2.12	1.42	2.27	1.52	2.27	2.43	1.77	1.89
55	ATHOLI PADDAR		LEOUNDI	1.90	1.67	2.03	1.79	2.04	2.18	1.79	1.91
56			GARH	2.12	1.42	2.27	1.52	2.27	2.43	1.77	1.89
57			MASSU	2.14	1.43	2.29	1.53	2.29	2.45	1.79	1.91
58			PALLALI	2.14	1.43	2.29	1.53	2.29	2.45	1.79	1.91
59			SOHAL	1.95	1.73	2.09	1.85	2.09	2.24	1.84	1.97
60			KABBAN	1.82	1.29	1.94	1.38	1.94	2.08	1.55	1.66
61			CHITTO	1.82	1.29	1.94	1.38	1.94	2.08	1.55	1.66
62			UNGAIE	1.82	1.29	1.94	1.38	1.94	2.08	1.55	1.66
63			ISHTIYARI	1.95	1.56	2.09	1.67	2.09	2.24	1.76	1.88
64			TIYARI	1.95	1.56	2.09	1.67	2.09	2.24	1.76	1.88
65			BATWAS	1.92	1.54	2.06	1.65	2.06	2.20	1.73	1.85
66			CHAGG	1.72	1.19	1.84	1.27	1.84	1.97	1.45	1.56
67			MUTHAL	1.82	1.29	1.94	1.38	1.94	2.08	1.55	1.66
68			TUN	1.82	1.29	1.94	1.38	1.94	2.08	1.55	1.66
69			CHISOTI	2.12	1.42	2.27	1.52	2.27	2.43	1.77	1.89
70			HOMORIE	1.53	1.12	1.64	1.20	1.64	1.75	1.33	1.42
71	MACHAIL	MACHAIL (Partly)	HANGO	1.53	1.12	1.64	1.20	1.64	1.75	1.33	1.42
72			MACHAIL	2.04	1.55	2.18	1.66	2.17	2.33	1.80	1.92
73			LOSSIAN	1.82	1.41	1.94	1.51	1.94	2.08	1.61	1.72
74			INSHAN	2.54	1.94	2.72	2.08	2.72	2.91	2.24	2.40
75			MULWARWAN	2.54	1.94	2.72	2.08	2.72	2.91	2.24	2.40
76			BRAYAN	2.36	1.88	2.53	2.01	2.52	2.70	2.12	2.27
77			MONGLI	2.36	1.88	2.53	2.01	2.52	2.70	2.12	2.27
78			AFTI	2.36	1.88	2.53	2.01	2.52	2.70	2.12	2.27
79	WARWAN		CHOIDRAMAN	2.36	1.88	2.53	2.01	2.52	2.70	2.12	2.27

B

80												
81		MARGIE	MARGIE	2.16	1.59	2.31	1.70	2.31	2.47	1.87	2.01	
82			BASMINA	2.16	1.59	2.31	1.70	2.31	2.47	1.87	2.01	
83			GHUMRI	2.02	1.47	2.16	1.57	2.15	2.30	1.74	1.87	
84			REKENWAS	2.02	1.47	2.16	1.57	2.15	2.30	1.74	1.87	
85			SUKHNAI	2.02	1.47	2.16	1.57	2.15	2.30	1.74	1.87	
86		BHAGNA	BHAGNA	5.72	4.71	6.01	4.95	6.11	6.42	5.22	5.48	
87			SUMNABHATTA	1.34	1.18	1.44	1.26	1.43	1.53	1.26	1.35	
88			AJNA	1.34	1.18	1.44	1.26	1.43	1.53	1.26	1.35	
89			CHICHA	1.34	1.18	1.44	1.26	1.43	1.53	1.26	1.35	
90			CHANDNA	1.50	1.18	1.61	1.26	1.61	1.72	1.34	1.43	
91	NAGSENI	GALHARBHATTA	GALHARBHATTA	4.71	3.36	4.95	3.53	5.04	5.29	4.04	4.24	
92			DICHALLA	1.72	1.18	1.84	1.26	1.84	1.97	1.45	1.55	
93			DIMZI	1.72	1.18	1.84	1.26	1.84	1.97	1.45	1.55	
94			CHINGNANA	1.72	1.18	1.84	1.26	1.84	1.97	1.45	1.55	
95			PAYAS	1.72	1.18	1.84	1.26	1.84	1.97	1.45	1.55	
96		SOUNDER	BHATAN	1.72	1.18	1.84	1.26	1.84	1.97	1.45	1.55	
97			SOUNDER	4.26	3.83	4.48	4.02	4.55	4.77	4.05	4.25	
98	DACHHAN	LOPARA	LOPARA	3.44	3.06	3.69	3.27	3.68	3.93	3.25	3.48	
99			CHICHHA	3.19	2.75	3.42	2.94	3.41	3.65	2.97	3.18	
100		LOHARNA	LOHARNA	3.44	3.06	3.69	3.27	3.68	3.93	3.25	3.48	
101			JANAKPUR	3.44	3.06	3.69	3.27	3.68	3.93	3.25	3.48	
102		JAWALAPUR	JAWALAPUR	2.58	2.38	2.76	2.55	2.76	2.95	2.48	2.66	
103			KEWA	2.58	2.38	2.76	2.55	2.76	2.95	2.48	2.66	
104			MORI	2.10	2.00	2.25	2.13	2.24	2.39	2.05	2.19	
105	BUNJWAH		PATNAZI	TIPRI	2.33	1.64	2.49	1.75	2.50	2.67	1.98	2.12
106				PATNAZI	2.68	2.51	2.86	2.69	2.87	3.07	2.59	2.78
107		BINOON		2.74	2.56	2.93	2.74	2.92	3.12	2.65	2.84	
108		NALI		2.74	2.56	2.93	2.74	2.92	3.12	2.65	2.84	
109		ZIRWAR		2.74	2.56	2.93	2.74	2.92	3.12	2.65	2.84	
110		SANGNA	KITHER	1.64	1.56	1.75	1.67	1.74	1.87	1.60	1.71	
111			SANGNA	1.58	1.21	1.69	1.29	1.69	1.81	1.39	1.49	
112			MALI	2.74	1.21	2.93	1.29	2.92	3.12	1.97	2.11	
113			PRESHMULA	2.74	1.21	2.93	1.29	2.92	3.12	1.97	2.11	
114			BHANDARA	1.66	1.23	1.78	1.31	1.76	1.89	1.44	1.54	
115		SHANDRI	KUTAL	1.66	1.23	1.78	1.31	1.76	1.89	1.44	1.54	
116			BHUTANA	1.66	1.23	1.78	1.31	1.76	1.89	1.44	1.54	
117			NAGBHATNA	1.66	1.23	1.78	1.31	1.76	1.89	1.44	1.54	
118			SHANDRI	1.66	1.23	1.78	1.31	1.76	1.89	1.44	1.54	
119			HADAR	1.66	1.23	1.78	1.31	1.76	1.89	1.44	1.54	
120		SHANDRI	BARSHALLA	1.66	1.23	1.78	1.31	1.76	1.89	1.44	1.54	
121			OHILI	1.66	1.23	1.78	1.31	1.76	1.89	1.44	1.54	
122			BATKOOT	1.66	1.23	1.78	1.31	1.76	1.89	1.44	1.54	
123			AKHARHANG	1.66	1.23	1.78	1.31	1.76	1.89	1.44	1.54	
124			HILLOR	1.63	1.10	1.74	1.18	1.73	1.85	1.37	1.46	
			LONDRI	1.70	1.13	1.82	1.21	1.82	1.94	1.42	1.52	

B

125											
126											
127											
128	DRABSHALLA	LONDRI	SHROTI	1.65	1.10	1.76	1.18	1.75	1.88	1.38	1.47
129			TATANI	1.63	1.18	1.74	1.26	1.73	1.85	1.40	1.50
130			NIJU	1.82	1.38	1.94	1.47	1.94	2.08	1.60	1.71
131			KWARTAHRA	1.66	1.38	1.78	1.47	1.76	1.89	1.52	1.62
132			KUKERWAS	1.80	1.38	1.92	1.47	1.92	2.06	1.59	1.70
133			MANDAR	1.74	1.31	1.87	1.40	1.86	1.99	1.53	1.63
134			GADH	2.38	1.87	2.55	2.00	2.54	2.72	2.13	2.28
135			DHARBANGAR	1.44	1.00	1.54	1.07	1.53	1.64	1.22	1.30
136			BHADAT	3.74	3.38	4.00	3.62	4.00	4.28	3.56	3.81
137			JOSHANA	3.74	3.38	4.00	3.62	4.00	4.28	3.56	3.81
138			KHORI	3.74	3.38	4.00	3.62	4.00	4.28	3.56	3.81
139			KALCHANDA	1.60	1.31	1.71	1.40	1.71	1.83	1.45	1.56
140			BUGRANA	2.81	2.38	3.01	2.55	3.00	3.21	2.60	2.78
141			CHALASSO	1.67	1.38	1.79	1.47	1.77	1.90	1.52	1.63
142			BARHOTI	2.03	1.56	2.17	1.67	2.16	2.31	1.80	1.92
143			SALANA	4.89	4.23	5.14	4.44	5.22	5.48	4.56	4.79
144			DUGGA	4.33	3.74	4.54	3.92	4.62	4.85	4.03	4.23
145			DHAR	2.80	2.38	3.00	2.55	2.99	3.20	2.59	2.78
146			LASS	2.47	2.38	2.64	2.55	2.64	2.82	2.43	2.60
147		BALGRAN (Partly)	CHAMOTI	1.95	1.84	2.09	1.97	2.09	2.24	1.90	2.03
148			BALGRAN	2.10	1.84	2.25	1.97	2.24	2.39	1.97	2.11
149		YOURDOO	YOURDOO	3.48	2.59	3.72	2.78	3.71	3.97	3.03	3.25
150			PETHGAM	3.48	2.59	3.72	2.78	3.71	3.97	3.03	3.25
151		RENI	RENI	2.33	2.05	2.49	2.19	2.50	2.67	2.19	2.34
152		QADARNA	QADARNA	3.54	2.59	3.79	2.78	3.78	4.04	3.07	3.28
153		NOWPACHI	NOWPACHI	4.08	3.74	4.37	4.00	4.37	4.67	3.91	4.19
154			DEHRAIE	4.08	3.74	4.37	4.00	4.37	4.67	3.91	4.19
155			NOWGAM	4.08	3.74	4.37	4.00	4.37	4.67	3.91	4.19
156		CHINGER	CHINGER	3.54	2.59	3.79	2.78	3.78	4.04	3.07	3.28
			TILLER	3.54	2.59	3.79	2.78	3.78	4.04	3.07	3.28
		DEHARNA	DEHARNA	3.30	2.36	3.53	2.53	3.53	3.77	2.83	3.03
			HANZAL	3.24	2.33	3.47	2.49	3.47	3.71	2.79	2.98


 Registrar, A.D. Clerk, War

FORM IV
(SEE RULE 7)
MARKET VALUE GUIDELINES OF AGRICULTURE LAND

S.NO	NAME OF TEHSIL	NAME OF CORPORATION, MUNICIPALITY OR PANCHAYAT	NAME OF THE VILLAGE	value for industrial land (mean of Irrigated & unirrigated 2024)
1	KISHTWAR	KISHTWAR	KISHTWAR	22.56
2		MATTA	MATTA	22.56
3			LACHKHAZANA	22.56
4			HIDYAL	22.56
5		POCHHAL	POCHHAL	22.56
6			LACHDAYARAM	22.56
7		PALMAR	PALMAR	3.94
8			BHANDARKOOT	4.06
9		DOOL	DOOL	4.92
10			CHERJI	3.36
11			KWARTANJI	3.36
12		PAKALAN	PAKALAN	2.78
13			SRAWAN	2.08
14			DHARBADAN	2.45
15		FILLER	FILLER	3.03
16		KESHWAN	KESHWAN	2.08
17			ANJOLE	2.08
18			SIRGWAR	2.08
19		KAROO	KAROO	2.74
20			GHAN	1.79
21			LAWA	3.39
22			AGRAL	3.52
23			CHANDALI	1.55
24		TRIGAM	PORA	1.55
25			TRIGAM	5.16
26			JANWAS	2.49
27		MUGHALMAIDAN	DRAB	2.49
28	KUCHHAL		KUCHHAL	2.38
29			RAHALTHAL	2.38
30	DRUBEEL		DRUBEEL	2.38
31			HORNA	2.13
32	SIGDI	SIGDI	3.57	
33		BHATA	2.81	
34		MULCHITER	3.22	
35	MULCHHITER	TAGOOD	2.14	
36		DHAR	2.14	
37	CHATROO	CHATROO	3.96	
38		DICHER	0.62	
39		UDEELGUJRAN	3.92	
40		CHINGAM	3.53	
41	INDERWAL	INDERWAL	3.78	
42		ATHOLI	ATHOLI	5.57
43	LADDER		4.25	
44	KUNDAL		5.63	
45	AFFANI		4.34	
46	KADHAIL		4.67	
47	JAR		4.25	
48	KIDROO		1.50	
49	SAZZAR		1.50	
50	ATHOLI PADDAR	GULABGARH	5.57	
51		MATTI	3.44	
52		LAIE	2.80	
53		LIGRI	1.89	
54		PANDAIL	1.89	
55		LEOUNDI	1.91	
56		GARH	1.89	
57	MASSU	1.91		

B

58			PALLALI	1.91
59			SOHAL	1.97
60			KABBAN	1.66
61			CHITTO	1.66
62			UNGAIE	1.66
63			ISHTIYARI	1.88
64			TIYARI	1.88
65			BATWAS	1.85
66			CHAGG	1.56
67			MUTHAL	1.66
68			TUN	1.66
69			CHISOTI	1.89
70			HOMORIE	1.42
71	MACHAIL	MACHAIL (partly)	HANGO	1.42
72			MACHAIL	1.92
73			LOSSIAN	1.72
74			INSHAN	2.40
75			MULWARWAN	2.40
76			BRAYAN	2.27
77			MONGLI	2.27
78			AFTI	2.27
79			CHOIDRAMAN	2.27
80	WARWAN		MARGIE	2.01
81			BASMINA	2.01
82		MARGIE	GHUMRI	1.87
83			REKENWAS	1.87
84			SUKHNAI	1.87
85			BHAGNA	5.48
86			SUMNABHATTA	1.35
87		BHAGNA	AJNA	1.35
88			CHICHA	1.35
89			CHANDNA	1.43
90			GALHARBHATTA	4.24
91	NAGSENI		DICHALLA	1.55
92			DIMZI	1.55
93		GALHARBHATTA	CHINGNANA	1.55
94			PAYAS	1.55
95			BHATAN	1.55
96			SOUNDER	4.25
97		SOUNDER	SOUNDER	4.25
98	DACHHAN	LOPARA	LOPARA	3.48
99			CHICHHA	3.18
100		LOHARNA	LOHARNA	3.48
101			JANAKPUR	3.48
102			JAWALAPUR	2.66
103		JAWALAPUR	KEWA	2.66
104			MORI	2.19
105			TIPRI	2.12
106	BUNJWAH		PATNAZI	2.78
107			BINOON	2.84
108			NALI	2.84
109			ZIRWAR	2.84
110			KITHER	1.71
111			SANGNA	1.49
112			MALI	2.11
113			PRESHMULA	2.11
114		SANGNA	BHANDARA	1.54
115			KUTAL	1.54
116			BHUTANA	1.54
117			NAGBHATNA	1.54
118			SHANDRI	1.54
119			HADAR	1.54
120			BARSHALLA	1.54
121		SHANDRI	OHILI	1.54
122			BATKOOT	1.54
123			AKHARHANG	1.54
124			HILLOR	1.46
			LONDRI	1.52

10

125
126
127
128
129
130
131
132
133
134
135
136
137
138
139
140
141
142
143
144
145
146
147
148
149
150
151
152
153
154
155
156

DRABSHALLA

LONDRI

BHADAT

BALGRAN (partly)

YOURDOO

RENI

QADARNA


NOWPACHI

CHINGER

DEHARNA

MARWAH

SHROTI	1.47
TATANI	1.50
NIJU	1.71
KWARTAHRA	1.62
KUKERWAS	1.70
MANDAR	1.63
GADH	2.28
DHARBANGAR	1.30
BHADAT	3.81
JOSHANA	3.81
KHORI	3.81
KALCHANDA	1.56
BUGRANA	2.78
CHALASSO	1.63
BARHOTI	1.92
SALANA	4.79
DUGGA	4.23
DHAR	2.78
LASS	2.60
CHAMOTI	2.03
BALGRAN	2.11
YOURDOO	3.25
PETHGAM	3.25
RENI	2.34
QADARNA	3.28
NOWPACHI	4.19
DEHRAIE	4.19
NOWGAM	4.19
CHINGER	3.28
TILLER	3.28
DEHARNA	3.03
HANZAI	2.98


Registrar (ADC) Kishtwar